



Critical Biodiversity Area

Legend

 Farm Portions

BSP CBA

 CBA: Terrestrial

 CBA: Forest

 CBA: Estuary

 CBA: Wetland

Scale: 1:18 056
 Date created: August 10, 2020

Compiled with CapeFarmMapper



**Western Cape
 Government**

Agriculture

Source: Esri, Maxar, GeoEye, Earthstar Geographics, CNES/Airbus, DigitalGlobe, GeoEye, IGN, Aerogrid, IGN, and the GIS User community, Department of Rural Development and Land Reform: Chief Surveyor-General Esri, HERE, Garmin, (c) OpenStreetMap contributors, and the GIS user community



Ecosystem Threat Status

Legend

 Farm Portions

Ecosystem Threat Status 2016

 CR

 LT

 VU

Scale: 1:18 056
 Date created: August 10, 2020

Compiled with CapeFarmMapper



Western Cape Government







Agriculture

Source: Esri, Maxar, GeoEye, Earthstar Geographics, CNES/Airbus DS, USDA, USGS, AeroGRID, IGN, and the GIS User Community
 Department of Rural Development and Land Reform - Chief Surveyor-General
 Esri, HERE, Garmin, (c) OpenStreetMap contributors, and

Veg Map 2018



Legend

-  Farm Portions
- VEGMAP 2018 (Beta)**
-  Estuary
-  AT 36 Goukamma Dune Thicket
-  AZd 3 Cape Seashore Vegetation
-  FFd 10 Knysna Sand Fynbos
-  FFd 11 Southern Cape Dune Fynbos

Scale: 1:18 056

Date created: August 10, 2020

Compiled with CapeFarmMapper



Western Cape Government

Agriculture

Source: Esri, Maxar (Qatar), Earthstar Geographics, CNES/Airbus DS, USDA, USGS, AeroGRID, IGN, and the GIS User Community
Department of Rural Development and Land Reform, Chief Surveyor General
Esri, HERE, Garmin, (c) OpenStreetMap contributors, and the GIS user