





## SITE PHOTOGRAPHS



1. Position of Erf 301 looking south from the coastal side.



2. Western non-perennial stream (Confluent Environmental).



3. Western non-perennial stream (Confluent Environmental).






4. Eastern non-perennial streams (Confluent Environmental).



5. A patch of wetland vegetation *Isolepis proliferata* (Confluent Environmental).



6. Photos (kindly taken by the owner) showing one of the two drainage lines of Erf 301. The images in this figure are from the eastern drainage line. The direction faced is indicated on the images with a North arrow.






**7. Thicket/Forest (Confluent Environmental).**




**8. Thicket/Forest (Confluent Environmental).**



**9. Fynbos Patch (Confluent Environmental).**



**10. Fynbos Patch (Confluent Environmental).**



**11. Non-perennial stream (Confluent Environmental).**



**12. Non-perennial stream (Confluent Environmental).**





**13.** View of the primary dwelling and its double garage from the west with the living roof visible (3D artist impression).



**14.** View of the primary dwelling to the right and a few tourist accommodation units to the west (3D artist impression).



**15.** Close-up view of two proposed tourist accommodation units (3D artist impression).