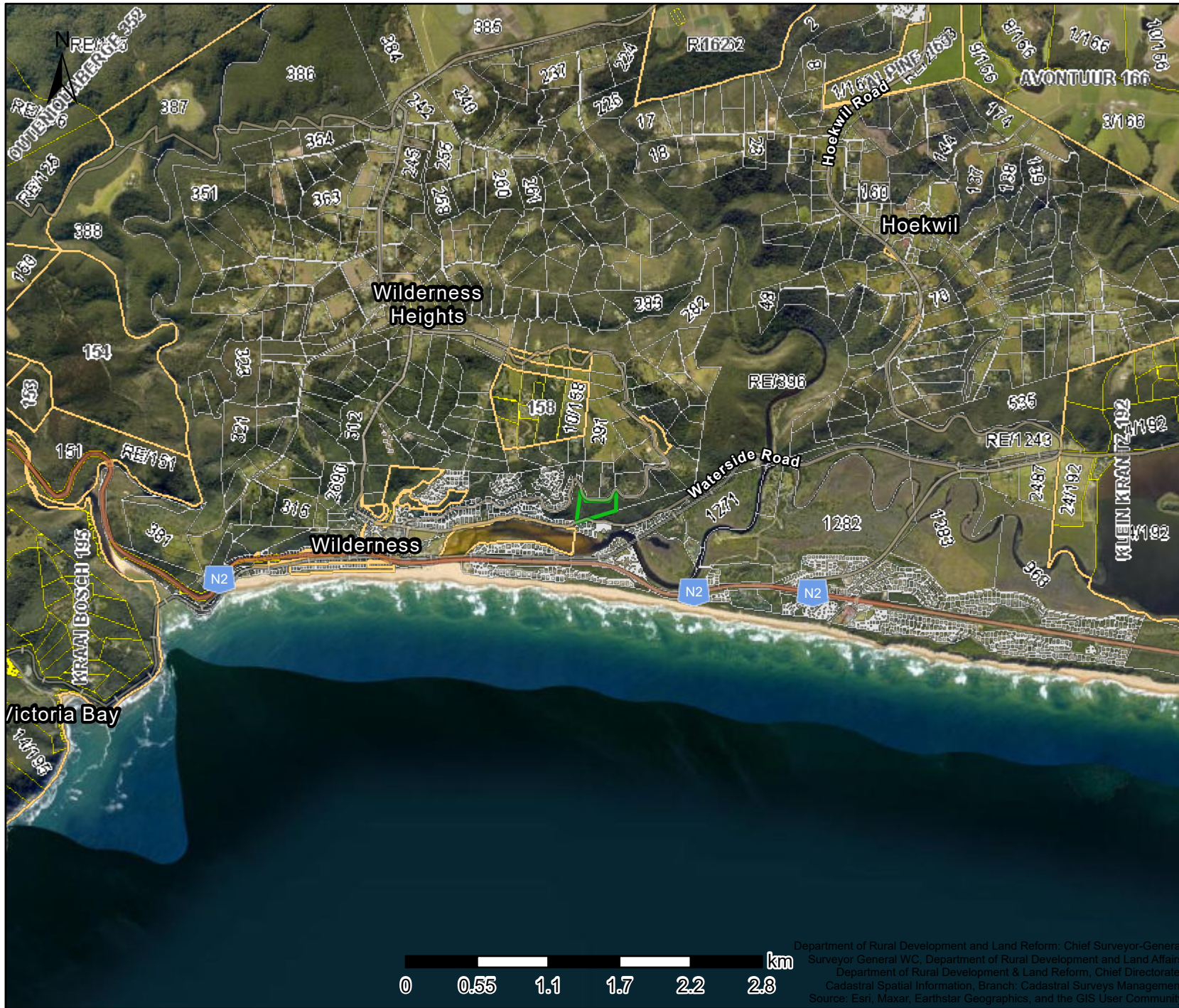





ERF 301 HOEKWIL: LOCALITY



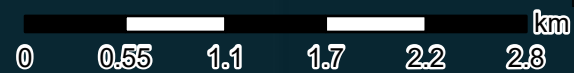
Legend

-  Parent Farms
-  Farm Portions
-  Erf

Map Center: Lon: 22°35'35.8"E
Lat: 33°59'28.5"S

Scale: 1:50,000

Date created: 2024/07/07



Department of Rural Development and Land Reform, Chief Surveyor-General
Surveyor General WC, Department of Rural Development and Land Affairs
Department of Rural Development & Land Reform, Chief Directorate:
Cadastral Spatial Information, Branch: Cadastral Surveys Management
Source: Esri, Maxar, Earthstar Geographics, and the GIS User Community



ERF 301 HOEKWIL: LOCALITY



Legend

- Parent Farms
- Farm Portions
- Erf

Map Center: Lon: 22°35'35.8"E
Lat: 33°59'28.5"S

Scale: 1:15,000

Date created: 2024/07/07



Western Cape
Government
FOR YOU

Department of Rural Development and Land Reform: Chief Surveyor-General
Surveyor General WC, Department of Rural Development and Land Affairs
Department of Rural Development & Land Reform, Chief Directorate:
Cadastral Spatial Information, Branch: Cadastral Surveys Management
Source: Esri, Maxar, Earthstar Geographics, and the GIS User Community

ERF 301 HOEKWIL: LOCALITY



Legend

- Parent Farms
- Farm Portions
- Erf

Map Center: Lon: 22°35'35.8"E
Lat: 33°59'28.5"S

Scale: 1:10,000

Date created: 2024/07/07



Western Cape
Government
FOR YOU

Department of Rural Development and Land Reform: Chief Surveyor-General
Surveyor General WC: Department of Rural Development and Land Affairs
Department of Rural Development & Land Reform, Chief Directorate:
Cadastral Spatial Information, Branch: Cadastral Surveys Management
Source: Esri, Maxar, Earthstar Geographics, and the GIS User Community